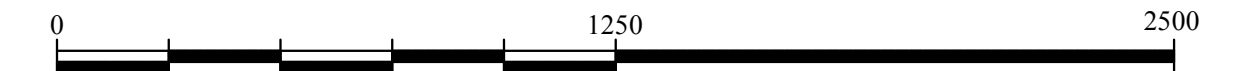


ZONING BY-LAW FOR THE TOWNSHIP OF NAIRN & HYMAN

SCHEDULE "A2" TO BY-LAW 2013-5

SCALE



File No. P-2155
April 2014

Legend

Zones

1. Residential Zones

- R1 General Residential Zone
- R2 Multiple Residential Zone
- R3 Rural Residential Zone

2. Commercial Zones

- C Highway and Tourist Commercial Zone
- CR Resort Commercial Zone
- CL Local Commercial Zone

3. Industrial Zones

- M1 Light Industrial Zone
- M2 Medium Industrial Zone
- M3 Rural Industrial Zone
- MX Mineral Aggregate Resource Zone
- MM Mining Zone
- WMF Waste Management Facility
- 500 m Influence Area (approximate)

4. Rural and Environmental Zones

- R Natural Resource (Rural) Zone
- Environmental Protection Zone

5. Transportation and Infrastructure

- Provincial Highway
- Township Roads
- Private Roads
- Trail
- Transmission Line
- Rail Line
- Snowmobile trail
- Municipal Water Main

6. Other Features

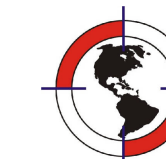
- Urban Settlement Area Boundary
- Township Boundary
- Buildings
- Contaminated Site
- Tailings Management Areas (WMF Zone)
- Heritage Zone
- Mineral Resources Constraint Overlay
- Crown Land
- Mine Hazards
- Spawning Sites
- Cold Water Streams
- Warm Water Streams
- CWF - Cold Water Lakes
- LT Self-sustaining Lake Trout Lake
- Warm Water lakes

Notes:


1. Zones may consist of several features. Features may be distinguished by symbols or hatching and may be one or more colors. The features in each zone are listed under the zone heading.
2. Flood elevations: Flood elevations apply to Agnew Lake. Elevations shall be established by survey for individual properties. For further information, contact the Ministry of Natural Resources office in Espanola or Sudbury.

Sources of Information

Ontario Geological Survey Map No. 2360
 Ontario Geological Survey Map No. 5002
 Ontario Geological Survey Open File Report No. 5484
 Abandoned Mines Information System (AMIS)
 Nairn Water Works Project (Distribution System) Page No. "G2"



PAUL H. TORRANCE SURVEYING LTD.
GEOMATICS SERVICES



Tunnock Consulting Ltd.

BALDWIN TOWNSHIP

LORNE TOWNSHIP

FMXTER TOWNSHIP